

RESOLUTION NO. 22-1005

A RESOLUTION AUTHORIZING THE 2022 STREET PRESERVATION PROGRAM, PN 3-P-000-22.

BE IT RESOLVED BY THE GOVERNING BODY OF THE CITY OF OLATHE, KANSAS:

SECTION ONE: Pursuant to the authority of Charter Ordinance No. 74 of the City, the Governing Body hereby authorizes the 2022 Street Preservation Program. Such program shall rehabilitate the following streets in the City of Olathe:

Kansas Avenue Streetscape Project – Cedar Street to Santa Fe Street

Mur-Len Road Arterial Mill and Overlay Project – Santa Fe Street to Rogers Road

Ridgeview Road Arterial Mill and Overlay Project – Spruce Street to 119th Street

151st Street Arterial Mill and Overlay Project – Ridgeview Road to Kiowa Drive

143rd Street and 151st Street Ultra-Thin Bonded Asphalt Project (UBAS) – Quivira Road east to Olathe City Limits. This project is managed by the City of Overland Park for these two locations and cost shared with City of Olathe. Inter-Local Agreements are approved to provide reimbursement to Overland Park upon completion of construction in 2022.

Local & Collector Street Mill and Overlay Projects (LCMO) – See street list exhibit for LCMO Group A and Group B construction locations. The projects include 59 street locations totaling 31 lane miles.

Micro Surface Projects – See street list exhibit and map for MAQS and MicRoad mix design construction locations. The projects include two separate mix designs for placement of Type II Micro Surface on approximately 186 street locations, totaling 61 lane miles.

Street Maintenance Curb Replacement Project – Removal and replacement of approximately 25,000 linear feet of deteriorated curb and gutter by Street Maintenance Concrete Crews in multiple locations throughout Olathe.

Street Maintenance Crack Sealing Project – Crack sealing materials for approximately 250 lane miles to be applied throughout the city by Street Maintenance Crews.

Design costs for 2023 Arterial Mill and Overlay Projects will utilize 2022 Street Preservation funding. The following projects are currently included, but are not limited to:

Strang Line Road, Rogers Road to Black Bob Road
 Renner Boulevard, Kansas City Road to North City Limit
 Kansas City Road, Santa Fe Street to Ridgeview Road
 Black Bob Road, 135th Street to 151st Street
 159th Street, Lone Elm Road to US169 Highway
 Santa Fe Street, Hedge Lane to Parker Street

Alternate Streets are included in the Exhibit A (pages 4-10) for the Local & Collector Mill and Overlay and Micro Surface Projects. The alternate streets are not included in the total number of primary streets and lane miles listed above with each project. These alternate streets are authorized for construction but not currently scheduled for construction. Upon completion of the scheduled primary streets, if adequate funding remains to construct some or all alternate streets, these streets may be added for construction by a change order to an existing project or bid as a separate project.

SECTION TWO: The cost for completing the projects listed in Section One is \$18,900,000. Funds to pay for the projects shall come from the following sources:

GO Bonds	\$ 1,000,000
CIP Fund (Cash)	\$ 3,400,000
<u>Transportation Sales Tax (SMST)</u>	<u>\$14,500,000</u>
TOTAL	\$18,900,000


SECTION THREE: Pursuant to the authority of Charter Ordinance No. 74, the Governing Body hereby authorizes the issuance of not to exceed \$1,000,000 of general obligation bonds, all exclusive of issuance costs and interest on any temporary financing.

SECTION FOUR: The City intends to reimburse itself for capital expenditures made on or after the date which is 60 days before the date of this Resolution in connection with the project, pursuant to Treasury Regulation § 1.150-2, with the proceeds of bonds and/or notes in the maximum principal amount of \$1,000,000 exclusive of issuance costs and any interest costs for temporary financing.

SECTION FIVE: This Resolution shall take effect immediately.


ADOPTED by the Governing Body this 18th day of January 2022.

SIGNED by the Mayor this 18th day of January 2022.


John W Bacon (Jan 19, 2022 12:30 CST)

Mayor

ATTEST:




City Clerk



(SEAL)

APPROVED AS TO FORM:



City Attorney

Exhibit A

2022 Local and Collector Street Mill and Overlay Project- Group A

STREET	FROM/TO
PFLUMM ROAD	151 st Street to 159 th Street
WEST 141 ST STREET	Summertree to 139 th Street
SOUTH RAINTREE DRIVE	143 rd Street to 141 st Terrace
WEST 139 TH TERRACE	141 st Street to Raintree
WEST 141 ST TERRACE	Summertree to East End Dead End
SOUTH RAINTREE DRIVE	139 th Street to 141 st Street
WEST 141 ST STREET	Tomahawk to 140 th Terrace
SOUTH COTTONWOOD DRIVE	141 st Street to 139 th Terrace
SOUTH SYCAMORE DRIVE	143 rd Street to 141 st Terrace
SOUTH TOMAHAWK DRIVE	141 st Street to South End Dead End
WEST 141 ST CIRCLE	141 st Street to Southeast End Cul-de-sac
SOUTH SYCAMORE STREET	141 st Street to 139 th Street
SOUTH COTTONWOOD DRIVE	141 st Terrace to 143 rd Street
SOUTH SUMMERTREE LANE	143 rd Street to 139 th Street
SOUTH ACUFF STREET	138 th Street to 138 th Place
WEST 139 TH STREET	138 th Place to East End Cul-de-sac
SOUTH HAGAN STREET	138 th Street to 138 th Place
WEST 138 TH PLACE	Mullen Court to West End Cul-de-sac
SOUTH MULLEN STREET	138 th Place to North End Cul-de-sac
SOUTH SHANNAN STREET	138 th Street to 138 th Place
SOUTH MULLEN COURT	138 th Place to Southeast End Cul-de-sac
WEST 138 TH TERRACE	Hagan to West End Cul-de-sac
SOUTH TRENTON STREET	Indian Creek Parkway to Edinburgh
SOUTH CONWAY COURT	130 th Terrace to North End Cul-de-sac
SOUTH EDINBURGH STREET	127 th Street to Sycamore
SOUTH EDINBURGH STREET	Cardiff to Trenton
WEST 129 TH STREET	Arapaho to Edinburgh
WEST 129 TH STREET	Sycamore to Mur-Len Road
WEST 127 TH TERRACE	127 th Terrace to South End Cul-de-sac
WEST 127 TH TERRACE	Edinburgh to Raintree
WEST 130 TH STREET	Trenton to Conway
SOUTH SYCAMORE STREET	Indian Creek Parkway to 127 th Terrace
WEST 129 TH STREET	Sycamore to Cardiff
SOUTH CARDIFF STREET	Raintree to Indian Creek Parkway
SOUTH RAINTREE DRIVE	127 th Street to 129 th Street

2022 Local and Collector Street Mill and Overlay Project- Group B

STREET	FROM/TO
CLARE ROAD	119 th Street to 127 th Street
WEST CATALPA STREET	Pine to Iowa
NORTH CLINTON STREET	Forest (S Cul-de-sac) to Ashbury
NORTH CLINTON STREET	Prairie to South End Dead End
WEST COTHRELL STREET	Parker to East End Cul-de-sac
NORTH WALNUT STREET	Santa Fe to Mulberry
WEST FOREST DRIVE	Iowa to Parker
NORTH PARKER STREET	Harold to South End Cul-de-sac
NORTH PARKER TERRACE	Piatt to North End Cul-de-sac
NORTH PARKER TERRACE	Piatt to South End Cul-de-sac
WEST PIATT LANE	Parker to Marion
NORTH IOWA STREET	Catalpa to Harold
EAST WABASH STREET	Walker to East End Dead End
SOUTH WABASH CIRCLE	North End Cul-de-sac to South End Cul-de-sac
SOUTH WALKER STREET	Cedar to South Bridge
WEST 151 ST TERRACE	153 rd Street to Mahaffie
WEST 153 RD STREET	US 169 to East End Dead End
WEST 153 RD COURT	Brentwood to Mahaffie
WEST 153 RD PLACE	Cornice to East End Cul-de-sac
SOUTH KEELER STREET	151 st Terrace to Mahaffie
SOUTH KEELER TERRACE	Keeler to South End Cul-de-sac
SOUTH CORNICE STREET	153 rd Street to South End Cul-de-sac
SOUTH HAMILTON STREET	151 st Terrace to South End Cul-de-sac
WEST 105 TH STREET (PRIVATE STREET PARTICIPATION)	Mockingbird Lane to West 105 th Street

2022 Local and Collector Street Mill and Overlay Project - Alternates

STREET	FROM/TO
WEST 115 TH TERRACE	Lone Elm Road to Sunnybrooke
SOUTH SUNNYBROOKE BOULEVARD	Montclair to 119 th Street
NORTH LEEVIEW CIRCLE	125 th Street to North End Cul-de-sac
NORTH LEEVIEW DRIVE	126 th Street to North End Cul-de-sac
WEST 125 TH STREET	Leeview Drive to Leeview Circle
WEST 126 TH STREET	Leeview to Parker
NORTH LEEVIEW CIRCLE	125 th Street to South End Dead End
SOUTH MAHAFFIE STREET	151 st Street to 151 st Terrace
SOUTH MAHAFFIE STREET	159 th Street to 151 st Terrace

WEST 158 TH STREET	Mahaffie to West End Cul-de-sac
WEST 117 TH STREET	Black Bob to 119 th Street
SOUTH ALDEN STREET	North End Cul-de-sac to South End Cul-de-sac
SOUTH ROGERS ROAD	117 th St to North Limits
WEST 116 TH STREET	Strang Line to Shannan
WEST 117 TH STREET	Rogers to Strang Line
SOUTH STRANG LINE CT	Strang Line Road to South Dead End

2022 MAQS Micro Surface Project

STREET	FROM/TO
SOUTH COTTAGE CT	Cottage Ln to North End Cul-de-sac
SOUTH COTTAGE LN	109th St to Cedar Niles Blvd
WEST 132ND ST	132nd to Locust (west) Trenton (east)
WEST 133RD ST	Locust to both Southeast End Cul-de-sacs
SOUTH LOCUST ST	132nd St to 133rd St
WEST 132ND TER	Brougham to Northwest End Cul-de-sac
WEST 131ST TER	Brougham to West End Cul-de-sac
WEST 132ND ST	132nd St to North End Cul-de-sac
SOUTH BROUGHAM DR	Indian Creek Pkwy to 129th St
WEST BROUGHAM CT	Brougham to West End Cul-de-sac
WEST 132ND ST	Trenton to Southeast End Dead End
WEST 133RD ST	Mur-Len to Locust
SOUTH TRENTON ST	Indian Creek Pkwy to 132nd St
NORTH LENNOX ST	119th St to 120th St
EAST 120TH ST	Ridgeview to Lennox
WEST 132ND ST	Mur-Len to East End Cul-de-sac
WEST 132ND CIR	132nd Cir to Northwest End Cul-de-sac
SOUTH COTTONWOOD DR	Indian Creek Pkwy to North End Cul-de-sac
WEST 131ST TER	Trenton to Raintree
WEST 132ND CT	132nd St to Northeast End Cul-de-sac
SOUTH BLACKFOOT DR	151st St to North End Cul-de-sac
WEST 147TH DR	Blackfoot to East End Cul-de-sac
SOUTH KAW ST	139th St to South End Cul-de-sac
SOUTH KAW DR	147th Ter to 147th St
WEST 147TH TER	Locust to Brougham
SOUTH BLACKFOOT DR	147th Ter to 147th St
SOUTH NAVAHO DR	148th Ter to South End Cul-de-sac
WEST 147TH TER	Brougham to Black Bob
WEST 150TH TER	East End Cul-de-sac to West End Cul-de-sac
SOUTH ARAPAHO DR	Arapaho to West End Cul-de-sac
SOUTH CHALET DR	Village to Southeast End Cul-de-sac
SOUTH NAVAHO DR	147th St to 147th Ter
SOUTH SUMMERTREE LN	143rd St to 145th Ter
WEST 150TH ST	Arapaho to Blackfoot
WEST 149TH ST	Locust to Arapaho

WEST 149TH TER	Brougham to East End Cul-de-sac
WEST 144TH ST	Summertree to Cottonwood
WEST 147TH TER	147th Ter to SW End
SOUTH SEMINOLE CIR	147th to North End Cul-de-sac
SOUTH ARAPAHO DR	147th Ter to Northeast End Cul-de-sac
WEST 139TH TER	Brougham to 139th St
WEST 147TH TER	147th Ter to North End Cul-de-sac
WEST 143RD TER	Summertree to 144th St
SOUTH SADDLETREE LN	147th Ter to Southwest End Cul-de-sac
SOUTH ASHTON ST	145th Ter to North End Cul-de-sac
SOUTH VILLAGE DR	Summertree to Chur
WEST 139TH TER	Kaw to East End Cul-de-sac
WEST 144TH ST	Cottonwood to Brougham
WEST 139TH TER	139th Ter to Soth End Cul-de-sac
SOUTH COTTONWOOD DR	145th Ter to 144th St
WEST 147TH ST	147th St to North End Cul-de-sac (east)
SOUTH BLACKFOOT DR	138th St to Brougham
WEST 139TH TER	Brougham to West End Cul-de-sac
WEST 147TH ST	147th St to North End Cul-de-sac (west)
SOUTH SEMINOLE DR	147th Ter to 147th St
SOUTH SUMMERTREE LN	Brougham to North End Cul-de-sac
SOUTH KAW ST	Kaw to East End Cul-de-sac
SOUTH ARAPAHO DR	150th Ter to North End Cul-de-sac
SOUTH COTTONWOOD DR	143rd St to 143rd Ter
WEST 147TH ST	Brougham to Black Bob
SOUTH VILLAGE DR	Chur to South Chalet
WEST 146TH ST	Brougham to Chalet
WEST 145TH TER	Village to Brougham
WEST 147TH ST	147th St to South End Cul-de-sac (west)
SOUTH CHALET DR	145th to North End Cul-de-sac
SOUTH KAW ST	Blackfoot to 139th St
WEST 138TH TER	Brougham to Blackfoot
WEST 147TH ST	147th St to South End Cul-de-sac (east)
SOUTH KAW ST	Kaw to Northeast End Cul-de-sac
WEST 139TH TER	139th Ter to North End Cul-de-sac
SOUTH VILLAGE DR	Village to North End Cul-de-sac
WEST 148TH TER	Arapaho to 149th Ter
WEST CHUR ST	Village to East End Cul-de-sac
SOUTH SEMINOLE DR	139th St to Blackfoot Dr
SOUTH NAVAHO DR	150th Ter to 151st St
WEST 149TH TER	Blackfoot to Arapaho
EAST 151ST TER	Scarborough to Mur-Len
WEST 157TH ST	Mur-Len to Kenwood
WEST 158TH PL	Lindenwood to W End Cul-de-sac
SOUTH DOWNING ST	153rd Ter to Lindenwood
SOUTH STAGECOACH DR	155th St to 157th St
EAST 152ND TER	Scarborough to 153rd St
EAST 153RD CIR	153rd St to North End Cul-de-sac
EAST 155TH ST	155th St to South End Cul-de-sac

EAST 153RD ST	Lindenwood to 153rd Ter
WEST 156TH TER	Downing to Apache
SOUTH DOWNING CT	Lindenwood to Southwest End Cul-de-sac
WEST 158TH ST	East End Cul-de-sac to West End Cul-de-sac
EAST 155TH ST	Lindenwood to Mur-Len
WEST 156TH ST	Stagecoach to West End Cul-de-sac
EAST 155TH CIR	155th St to North End Cul-de-sac
EAST 152ND ST	Mur-Len to Scarborough
WEST 158TH TER	East End Cul-de-sac to West End Cul-de-sac
WEST 156TH ST	Downing to East End Cul-de-sac
WEST 158TH ST	Apache to Kenwood
EAST 153RD TER	153rd Ter to North End Cul-de-sac
WEST 155TH TER	Downing to Apache
SOUTH APACHE CIR	155th Ter to South End Cul-de-sac
SOUTH APACHE ST	157th St to 158th St
EAST 154TH ST	155th St to Apache
SOUTH SCARBOROUGH ST	151st to South End Cul-de-sac
WEST 157TH ST	Ridgeview to Lindenwood
EAST 154TH ST	154th St to Northwest End Cul-de-sac
EAST 152ND TER	Scarborough to Mur-Len
EAST 152ND CIR	Lindenwood to East End Cul-de-sac
EAST 154TH ST	154th St to Southeast End Cul-de-sac
SOUTH KENWOOD ST	155th St to 153rd Ter
EAST 153RD TER	Scarborough to Lindenwood
SOUTH KIOWA CT	152nd St to North End Cul-de-sac
SOUTH LINDENWOOD DR	151st St to 153rd Ter
EAST 153RD TER	Mur-Len to Scarborough
SOUTH HALLEYS CT	155th Ter to North End Cul-de-sac
EAST 155TH ST	155th St to North End Cul-de-sac
SOUTH APACHE ST	153rd Ter to 155th St
EAST 154TH ST	Scarborough to 153rd Ter
WEST 158TH PL	Lindenwood to Apache
SOUTH APACHE ST	155th St to 157th St
WEST 155TH TER	Stagecoach to West End Cul-de-sac
WEST 157TH ST	Lindenwood to Apache
SOUTH LINDENWOOD DR	Lindenwood to 159th St
WEST 150TH ST	Blackfoot to East End Cul-de-sac
WEST 148TH TER	Blackfoot to East End Cul-de-sac
WEST 150TH TER	Blackfoot to East End Cul-de-sac
WEST 149TH TER	Blackfoot to East End Cul-de-sac
HOLLY DRIVE (PRIVATE STREET PARTICIPATION)	East of Clairborne Road

2022 MicRoad Micro Surface Project

STREET	FROM/TO
WEST PERSIMMON CIR	Persimmon to West End Cul-de-sac
NORTH MESA ST	Persimmon to Overlook
WEST CEDAR TER	Valley Rd to East End Cul-de-sac
NORTH CEDARCREST DR	Persimmon Dr North to Pavement Change (640')
WEST ELM TER	Valley to Montclair
NORTH SUMAC ST	131st St to Persimmon Dr
WEST ELM TER	Elm to Valley
NORTH PINON ST	Post Oak to Surrey
SOUTH OSCAR ST	Elm to Ferrel
WEST JOHNSTON ST	Canyon to West End Cul-de-sac
WEST MESQUITE TER	Mesquite to Southwest End Dead End
NORTH SUMAC ST	Sumac to North End Cul-de-sac
NORTH ARROYO DR	Overlook to North End Cul-de-sac
NORTH PERSIMMON DR	Santa Fe to 131st St
WEST SHERIDAN ST	Sheridan to South End Cul-de-sac
SOUTH ROBINSON DR	Old 56 Hwy to Dennis
WEST ELM ST	Valley to Parker
WEST SHERIDAN ST	Ferrel to Parker
WEST CEDAR ST	Valley to East End Cul-de-sac
NORTH MESQUITE ST	Mesquite St to Northwest End Cul-de-sac
NORTH SUMAC ST	Sumac to Northeast End Cul-de-sac
WEST SAGE CIR	Persimmon to West End Cul-de-sac
NORTH PERSIMMON DR	Persimmon to East Cul-de-sac
NORTH PINON ST	Pinion St to East End Cul-de-sac (north)
WEST POST OAK RD	Post Oak Rd to South End Cul-de-sac (east)
NORTH SUMAC ST	Persimmon Dr North to Pavement Change (130' N of Sumac Cul-de-sac)
NORTH PERSIMMON DR	Persimmon to East End Cul-de-sac
WEST FERREL DR	Oscar to Montclair
WEST WABASH TER	Parker to Valley Rd (2nd intersection)
NORTH CANYON DR	Canyon to Northwest End Cul-de-sac
NORTH SUMAC ST	Persimmon Dr East to Pavement Change (130' North of Sumac Cul-de-sac)
NORTH PINON ST	Pinion St to East End Cul-de-sac (south)
SOUTH VALLEY RD	Alta to North End Cul-de-sac
WEST POST OAK RD	Post Oak Rd to South End Cul-de-sac (west)
NORTH CEDARCREST DR	Persimmon Dr East to Pavement Change (400')
NORTH SINGLETREE ST	Persimmon to 131st St
WEST SHERIDAN ST	Ferrel to Dennis
NORTH PERSIMMON DR	131st St to 127th St
NORTH PINON ST	Pinion St to East End Cul-de-sac (middle)
WEST POST OAK RD	Persimmon to Pinion
NORTH MESQUITE ST	Surrey to Post Oak
NORTH OVERLOOK DR	Persimmon to Arroyo
NORTH PERSIMMON DR	Cul-de-sac

WEST WABASH ST
 WEST SURREY ST
 SOUTH WABASH CT
 NORTH PERSIMMON DR
 NORTH PERSIMMON VIEW ST
 NORTH ARROYO DR
 WEST 131ST ST
 WEST VALLEY RD
 SOUTH WATER ST
 SOUTH WATER ST
 EAST ELM ST
 SOUTH WINDSOR RD
 SOUTH WINDSOR RD
 EAST WILLOW DR
 EAST SALEM LN
 SOUTH LENNOX DR
 EAST OXFORD PL
 EAST SUNVALE DR

Valley to Wabash Terr
 Pinon to Persimmon
 Wabash to South End Cul-de-sac
 West End Cul-de-sac to East End Cul-de-sac
 Persimmon to North End Cul-de-sac
 Persimmon to Overlook
 Persimmon to West End Dead End
 Elm Ter to Wabash Ter (2nd Wabash intersection)
 Dennis to Oak
 Oak to North End Cul-de-sac
 Mahaffie to Ridgeview
 Sunset to Sheridan (north)
 Sunset to Sheridan (south)
 Ridgeview to Sunset
 Ridgeview Rd to Clairborne Rd
 Sunvale to Stratford
 Ridgeview to Southeast End Cul-de-sac
 Ridgeview to Stratford

2022 Micro Surface Project - Alternates

STREET	FROM/TO
WEST PEPPERMILL DR	Black Bob to Alden
WEST 144 TH TER	Darnell to West End Cul-de-sac
WEST PEPPERMILL DR	Peppermill to Southeast End Cul-de-sac
SOUTH DARNELL ST	143 rd St to 145 th St
WEST 149 TH ST	Black Bob to Alden
WEST 149 TH CT	149 th St to East End Cul-de-sac
WEST 149 TH ST	149 th St to North End Cul-de-sac
SOUTH ALDEN ST	149 th Terr to 151 st St
WEST 149 TH ST	Lone Elm to Valley
WEST 145 TH ST	Darnell to Black Bob
WEST 149 TH ST	Valley to East End Dead End
W 147 TH ST	Black Bob to Alden
SOUTH VALLEY RD	151 st St to 149 th St
SOUTH ALDEN ST	147 th St to 149 th St
WEST 150 TH TERR	Black Bob to 151 st St
WEST 150 TH PL	Alden to 150 th Terr
WEST 150 TH ST	Black Bob to 150 th Pl
WEST 149 TH TERR	150 th St to Northwest End Cul-de-sac
WEST 147 TH ST	147 th St to Northwest End Cul-de-sac
SOUTH PEPPERMILL CT	147 th St to North End Cul-de-sac